

Note: It is a violation of law for any person, unless they are acting under the direction of a licensed Professional Engineer, Architect, Landscape Architect, or Land Surveyor, to alter an item in any way. If an item bearing the stamp of a licensed professional is altered, the altering Engineer, Architect, Landscape Architect, or Land Surveyor shall stamp the document and include the notation "altered by" followed by their signature, the date of such alteration, and a specific description of the alteration.



PROGRESS SET -
 NOT FOR
 CONSTRUCTION
 1/24/2025 11:17:05 AM

REDSTONE
6653 SHELBURNE ROAD
 SHELBURNE, VERMONT

AES PROJ. #: 5354
 DRAWN BY: ALH DESIGNED BY: PCY

ISSUE #:	DESCRIPTION:	DATE:

DRAWING TITLE:
**PROPOSED LEVEL 1
 FLOOR PLAN**

SHEET NO. :
A-102



1 LEVEL 1 - FLOOR PLAN
A-102 SCALE: 1" = 20'-0"

GENERAL NOTES:

1. UNLIMITED AREA BUILDING PER IBC. EXISTING SPRINKLER SYSTEM AND YARD TO BE MAINTAINED.
2. DIMENSIONS ARE APPROXIMATE FOR ESTIMATING PURPOSES.
3. SEE STRUCTURAL REPORT FOR DEMO AND NEW STRUCTURAL SCOPE.
4. OCCUPANCY TYPES: STORAGE (S-1) & BUSINESS (B) - MIXED USE NON SEPARATED OCCUPANCIES. NO HAZARDOUS MATERIALS.
5. UPPER LEVEL AREA IS ACCESSIBLE VIA EXISTING ELEVATOR.

Note: It is a violation of law for any person, unless they are acting under the direction of a licensed Professional Engineer, Architect, Landscape Architect, or Land Surveyor, to alter an item in any way. If an item bearing the stamp of a licensed professional is altered, the altering Engineer, Architect, Landscape Architect, or Land Surveyor shall stamp the document and include the notation "altered by" followed by their signature, the date of such alteration, and a specific description of the alteration.



PROGRESS SET -
 NOT FOR
 CONSTRUCTION
 1/24/2025 11:17:06 AM

REDSTONE
6653 SHELBURNE ROAD
 SHELBURNE, VERMONT

AES PROJ. #: 5354
 DRAWN BY: ALH DESIGNED BY: PCY

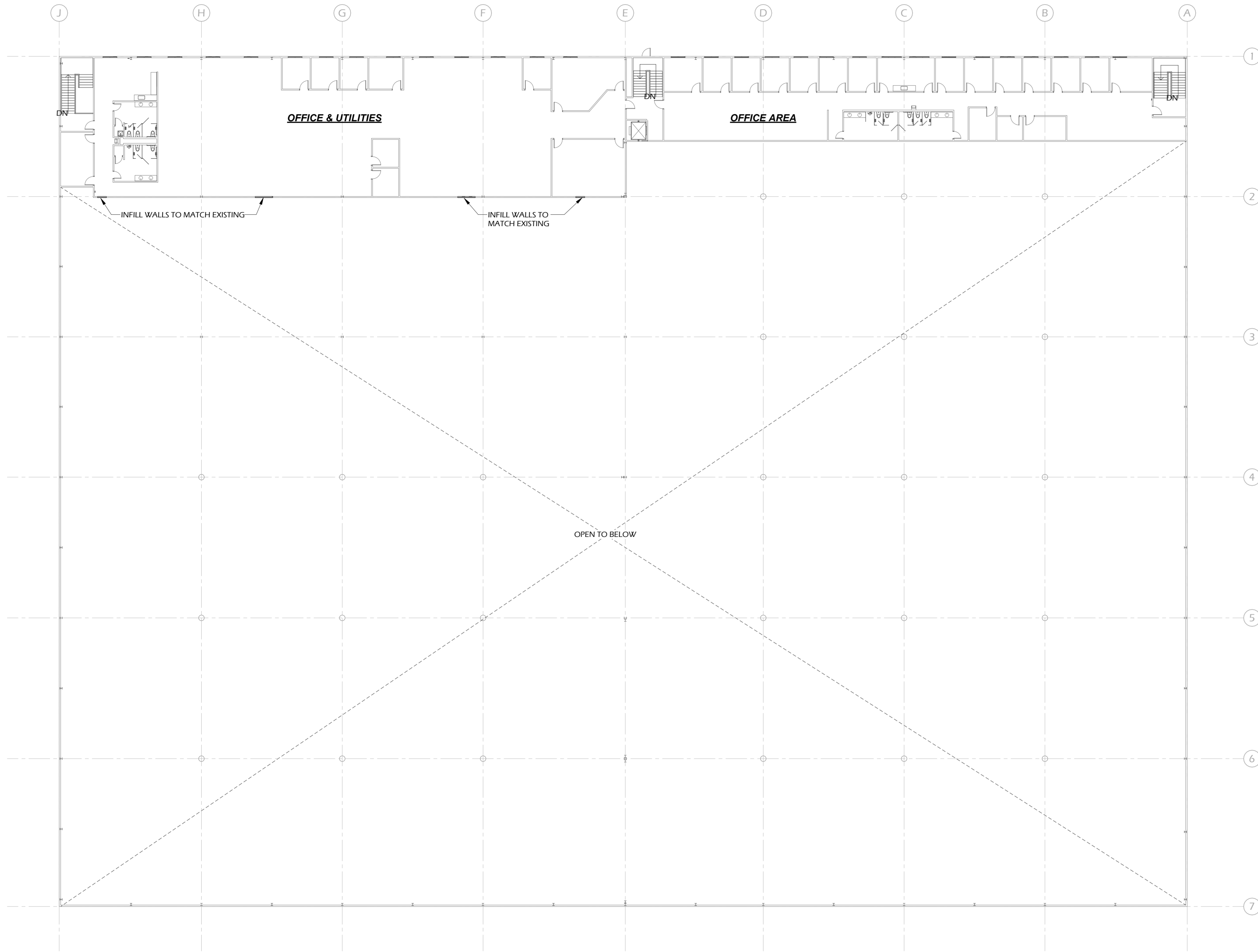
ISSUE #:	DESCRIPTION:	DATE:

DRAWING TITLE:

**PROPOSED LEVEL 2
 FLOOR PLAN**

SHEET NO.:

A-103



1 LEVEL 2 - FLOOR PLAN
A-103
 SCALE: 1" = 20'-0"

GENERAL NOTES:

- UNLIMITED AREA BUILDING PER IBC. EXISTING SPRINKLER SYSTEM AND YARD TO BE MAINTAINED.
- DIMENSIONS ARE APPROXIMATE FOR ESTIMATING PURPOSES.
- SEE STRUCTURAL REPORT FOR DEMO AND NEW STRUCTURAL SCOPE.
- OCCUPANCY TYPES: STORAGE (S-1) & BUSINESS (B) - MIXED USE NON SEPARATED OCCUPANCIES. NO HAZARDOUS MATERIALS.
- UPPER LEVEL AREA IS ACCESSIBLE VIA EXISTING ELEVATOR.



PROGRESS SET -
NOT FOR
CONSTRUCTION
1/24/2025 11:17:31 AM

REDSTONE

6653 SHELBURNE ROAD

SHELBURNE, VERMONT

AES PROJ.#: 5354

DRAWN BY: ALH DESIGNED BY: PCY

ISSUE #:	DESCRIPTION:	DATE:

ROOF
EL=35'-3 1/4"

LEVEL 2
EL=12'-10"

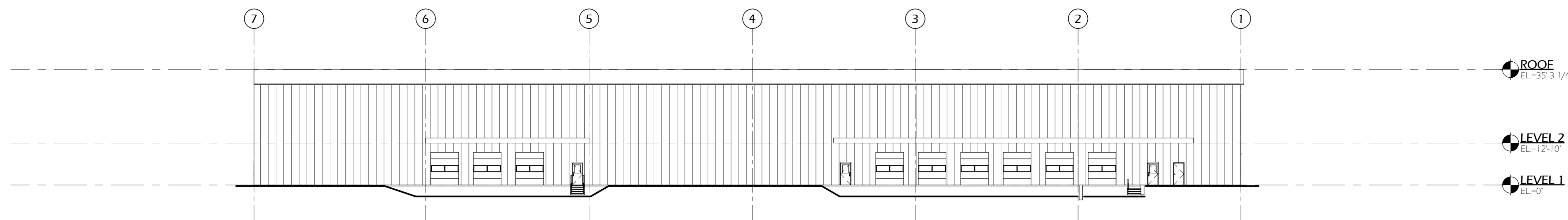
LEVEL 1
EL=0"

DRAWING TITLE:

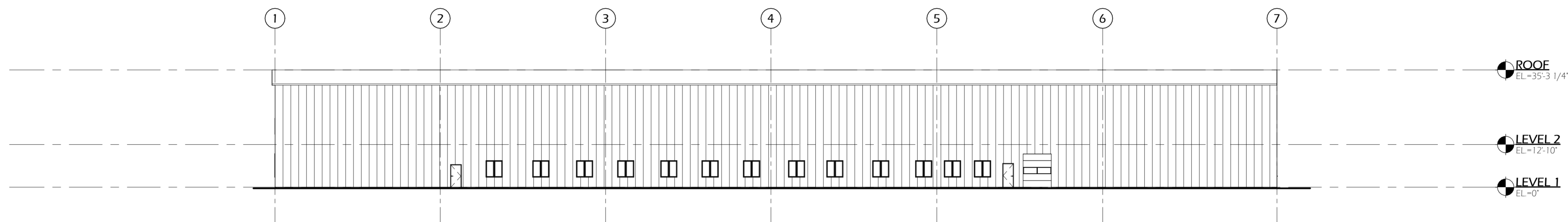
EXISTING ELEVATIONS

SHEET NO.:

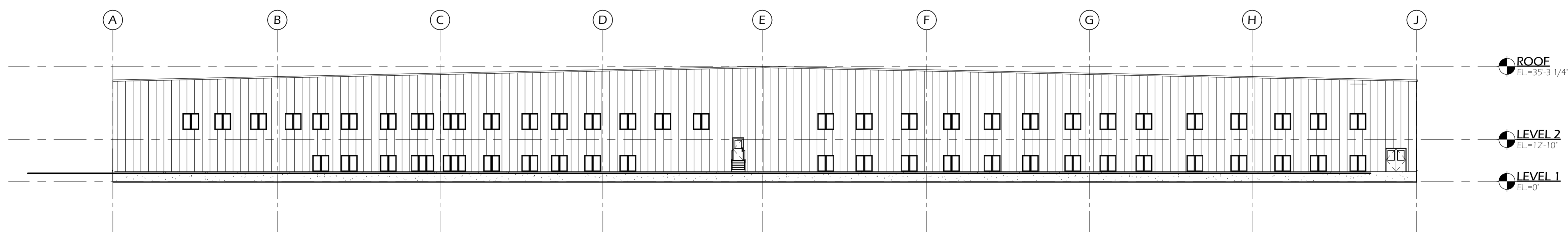
A-201



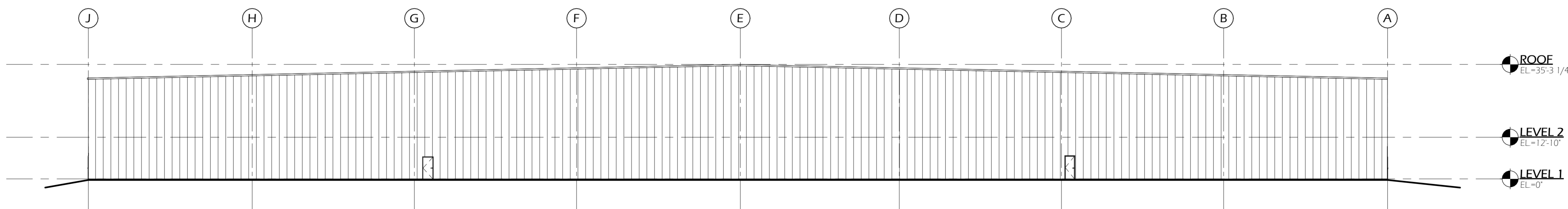
1 WEST ELEVATION
A-201 SCALE: 1" = 20'-0"



2 EAST ELEVATION
A-201 SCALE: 1" = 20'-0"



3 SOUTH ELEVATION
A-201 SCALE: 1" = 20'-0"



4 NORTH ELEVATION
A-201 SCALE: 1" = 20'-0"